



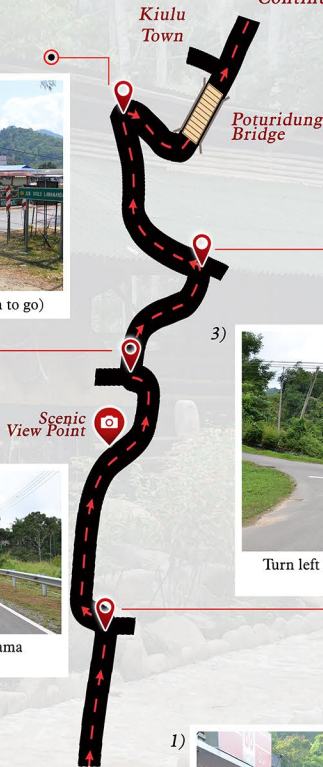
How To Get There

Continue Page 2



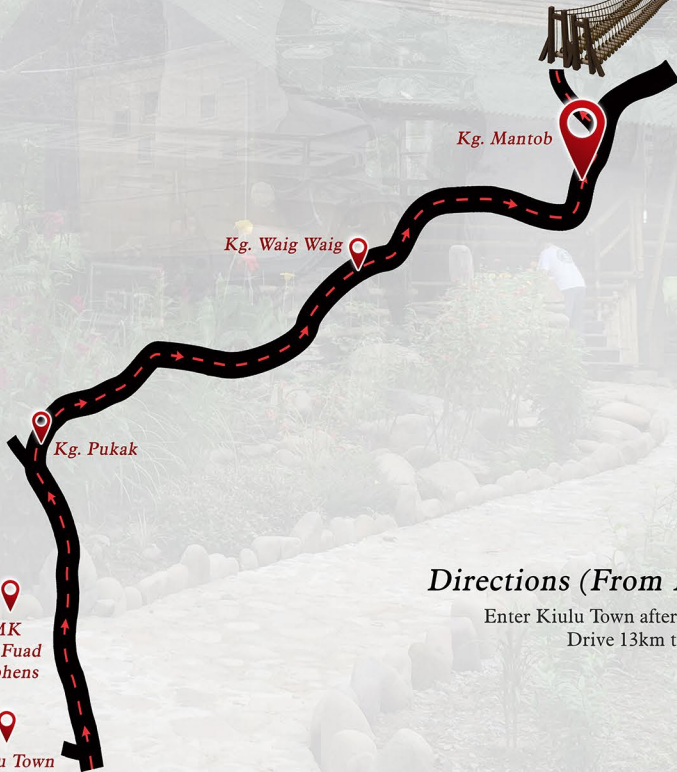
Directions from Kota Kinabalu (Via Telipok)

Enter Telipok Town and turn left at the end, passing the Telipok wet market. Drive 9 km uphill and turn right at the Bungalis/Logkou Lama junction. After 5 km, turn left at the junction of Logkou Lama. Drive 3 km, turning right to cross the Kiulu bridge.





How To Get There



Directions (From Kiulu Town)

Enter Kiulu Town after Poturidong Bridge,
Drive 13km to reach the Fig Tree
meeting point.